


T

1904

TAKE A TRIP TO TRAMSHEDS HAROLD PARK

Your green travel guide



PLAN YOUR TRIP TO TRAMSHEDS HAROLD PARK

Tramsheds is a thriving community hub connecting people to providers, with sustainability at its very heart. This includes providing environmentally-friendly access for all our patrons, both local and from further afield.

Plan your trip to Tramsheds with this handy pocket guide – it maps out nearby light rail and bus networks, cycling and walking routes, and even car-share pods.

However you make your way to Tramsheds, get on board with a green travel plan.

WALK

Tramsheds is an easy walk from many suburbs in the Inner West. Enjoy the upgraded pedestrian routes between Tramsheds and the surrounding neighbourhoods and transport connections.

BIKE

The Tramsheds precinct has an unmarked on-road cycleway leading in from the east of Harold Park, via Maxwell Road and 84 visitor bicycle parking spaces. Additionally, there are cycleway routes along Bridge Road which connects to the CBD and Johnstons Creek which runs below The Crescent.

ANNANDALE 18 mins

GLEBE 21 mins

SYDNEY UNI 35 mins

BALMAIN 37 mins

NEWTOWN 38 mins

LEICHHARDT 38 mins

SYDNEY UNI 14 mins

LEICHHARDT 15 mins

NEWTOWN 15 mins

BALMAIN 16 mins

CENTRAL 17 mins

WYNYARD 18 mins

BUS

Tramsheds is located approximately 5.5km from Sydney CBD and is well serviced by multiple inner-city bus lines.* The following networks operate approximately 400m from Tramsheds, along Minogue Crescent and Glebe Point Road.

370 COOGEE / LEICHHARDT

Frequency

AM/PM weekday peak periods: Every 10–15 minutes
Weekends: Every 30 minutes

Approx. travel time to/from Tramsheds

Newtown: 23 minutes
University of New South Wales: 45 minutes

433 BALMAIN / RAILWAY SQUARE

Frequency

AM peak periods: Every 15 minutes
PM peak periods: Every 5–10 minutes

Approx. travel time to/from Tramsheds

Balmain: 15 minutes
Central Station: 15 minutes

431 GLEBE POINT / CITY - MARTIN PL.

Frequency

AM peak periods: Every 5–10 minutes
PM peak periods: Every 5 minutes

Approx. travel time to/from Tramsheds

Martin Place: 19 minutes

470 LILYFIELD / CITY - MARTIN PL.

Frequency

AM peak periods: Every 15 minutes
PM peak periods: Every 5–10 minutes

Approx. travel time to/from Tramsheds

Leichhardt: 5 minutes
Lilyfield: 9 minutes
Central Station: 18 minutes
Martin Place: 21 minutes

**The above details are approximations based on available bus timetables.*

LIGHT RAIL



Tramsheds is conveniently located less than 200m from Jubilee Park station on the Inner West Light Rail line. The station can be accessed via a direct pedestrian link from Level 3 of Tramsheds.

JUBILEE PARK STATION

Operating Hours

Sunday to Thursday: 6.00am–11.00pm
Friday to Saturday: 6.00am–Midnight

Frequency

Peak periods: Every 10 minutes
Off-peak: Every 15 minutes

Approx. travel time to/from Tramsheds

Central Station: 21 minutes
Dulwich Hill: 17 minutes

CAR SHARE



The Tramsheds vicinity has three car share spaces or 'pods' for GoGet shared cars. The GoGet car club suits those who drive infrequently and eliminates the need for private parking and private car ownership. GoGet cars are usually fuel-efficient, including hybrid vehicles, which means less pollution.

- Go to www.goget.com.au
- Join and select a rate plan that suits you
- Pay an annual fee (including fuel, insurance, maintenance and cleaning)
- Reserve your car online or by phone
- Access cars with a personalised key card

City West Line

ROZELLE BAY STATION
LILYFIELD 3 mins

WALKING ROUTES ××××

BIKE ROUTES ———

LIGHT RAIL - - - - -

BUSES ———

CAR SHARE LOCATION ———

BALMAIN
37 mins
16 mins

JUBILEE PARK STATION
CENTRAL 21 mins
DULWICH HILL 17 mins

MARTIN PLACE 19 mins

CENTRAL
17 mins
WYNYARD
18 mins

GLEBE
21 mins

BALMAIN 15 mins

CENTRAL 15 mins

NEWTOWN 23 mins
UNSW 45 mins



LEICHHARDT 5 mins
LILYFIELD 9 mins

CENTRAL 18 mins
MARTIN PLACE 21 mins

LEICHHARDT
38 mins
15 mins

SYDNEY UNI
35 mins
14 mins
NEWTOWN
38 mins
15 mins





HAROLD PARK

TRAMSHEDS

EST 1904

TRAMSHEDS HAROLD PARK
1 DALGAL WAY, FOREST LODGE *(off The Crescent)*



tramshedsharoldpark

tramshedsharoldpark.com.au